



Meridian Solar Farm

EN010169

Volume 2


Plans

2.7 Traffic Regulation Plans
– Section B Grid Connection

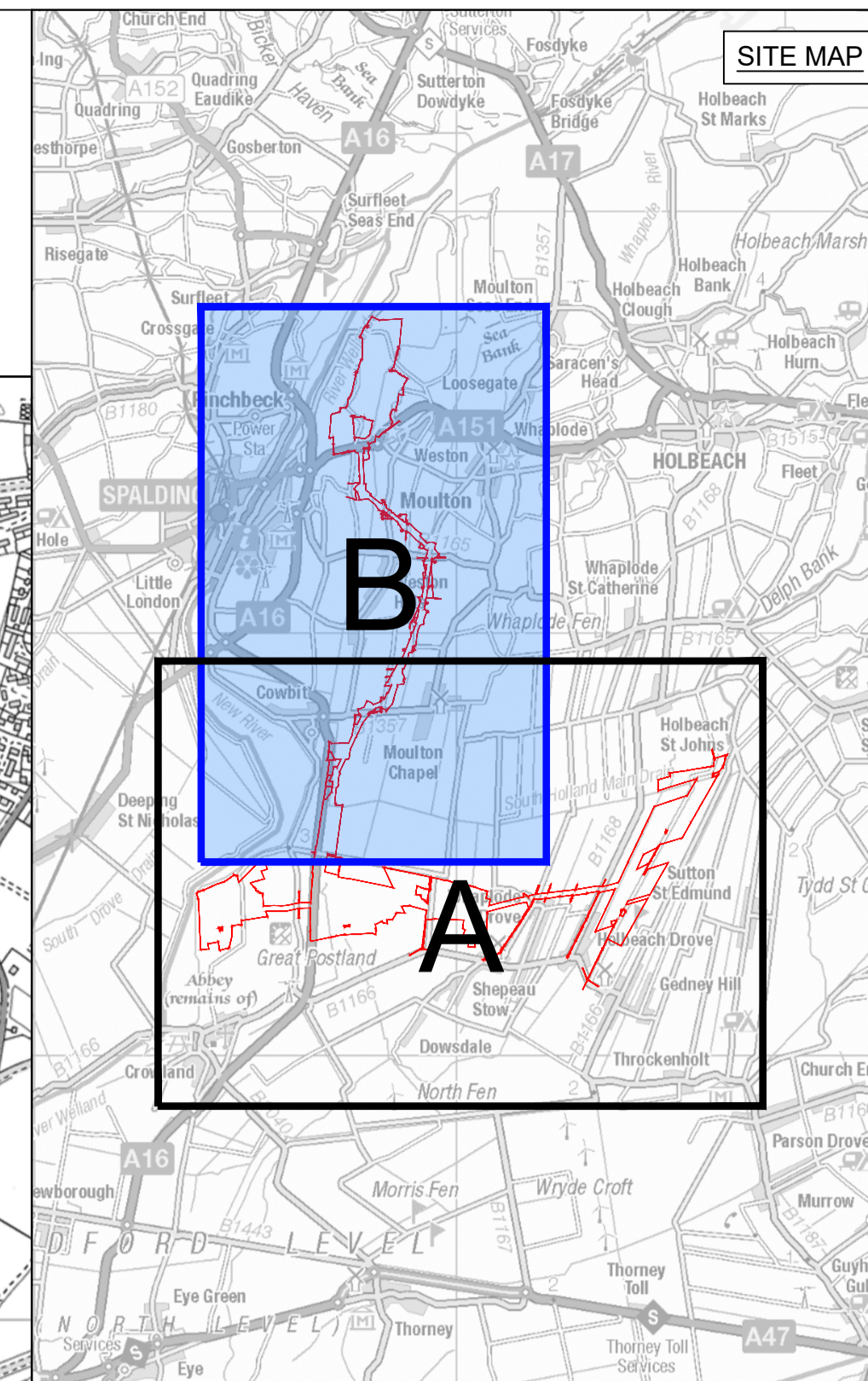
APFP Regulation 5(2)(o)

Infrastructure Planning (Applications:
Prescribed Forms and Procedure)
Regulations 2009

March 2026



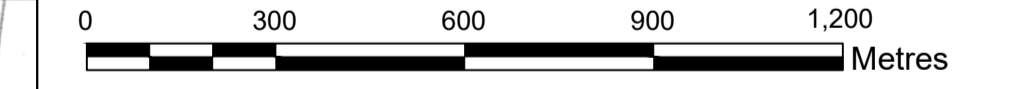
MERIDIAN SOLAR FARM
TRAFFIC REGULATION MEASURES KEY PLAN
REGULATION 5(2)(o)
SECTION B SHEET 1 OF 1



- Legend**
- Local Authority boundary
 - Section boundary
 - Sheet index
 - Order Limits

- Notes**
1. This drawing is scaled at paper size A0, therefore any prints taken at smaller sizes will affect accuracy of measurement units and should not be scaled against.
 2. The Local Authorities' boundaries and titles are correct at the time of submission.
 3. All dimensions are in metres unless stated otherwise.
 4. The proposed works shown are illustrative only and will be subject to change as part of detailed design development. Any changes will be limited to being within the Order Limits and any other constraints included in the Development Consent Order.
 5. These plans should be read in conjunction with the Schedule 8 of the Development Consent Order.
 6. These plans should also be read in conjunction with the Outline Construction Environmental Management Plan (ENO10169/AP/7.10), the Outline Operational Environmental Management Plan (ENO10169/AP/7.11), the Outline Decommissioning Environmental Management Plan (ENO10169/AP/7.12), the Outline Construction Traffic Management Plan (ENO10169/AP/7.13), and the Outline Public Right of Way Management Plan (ENO10169/AP/7.15).

Coordinate System: British National Grid
Sheet X Centroid Coordinate: 528035 Sheet Y Centroid Coordinate: 321176



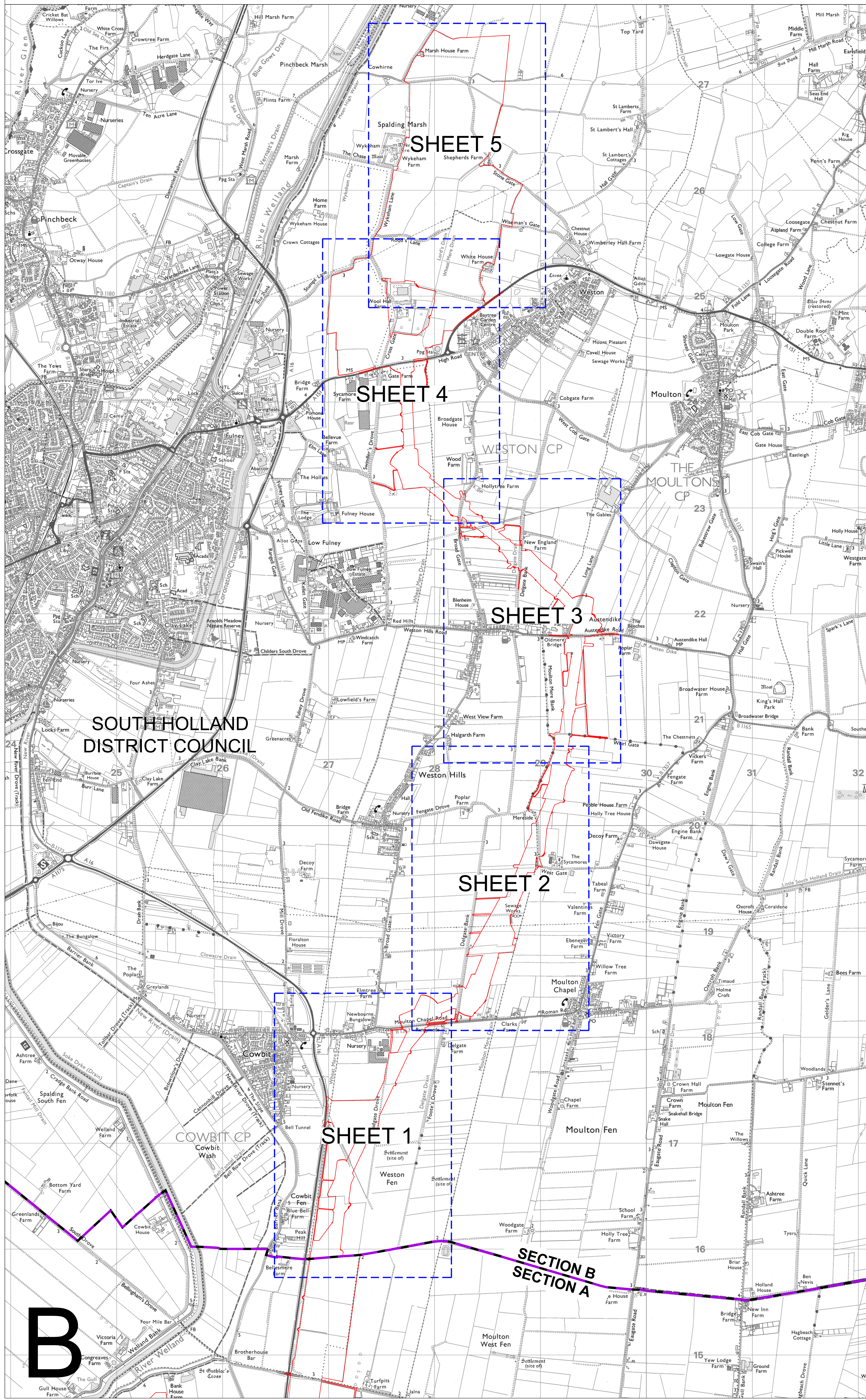
BACKGROUND MAPPING INFORMATION HAS BEEN REPRODUCED FROM THE ORDNANCE SURVEY BY PERMISSION OF ORDNANCE SURVEY OF THE CONTROLLER OF HIS MAJESTY'S STATIONERY OFFICE. © CROWN COPYRIGHT AND DATABASE RIGHTS (2025) ORDNANCE SURVEY AC000086122. BLUESKY INTERNATIONAL LTD ©


Issue	Date	Remarks	Drawn	Checked	Approved
0	MAR 2026	FOR DCO SUBMISSION	JT	MEK	JH

**MERIDIAN SOLAR FARM
TRAFFIC REGULATION MEASURES
KEY PLAN
REGULATION 5(2)(o)
SECTION B
SHEET 1 OF 1**

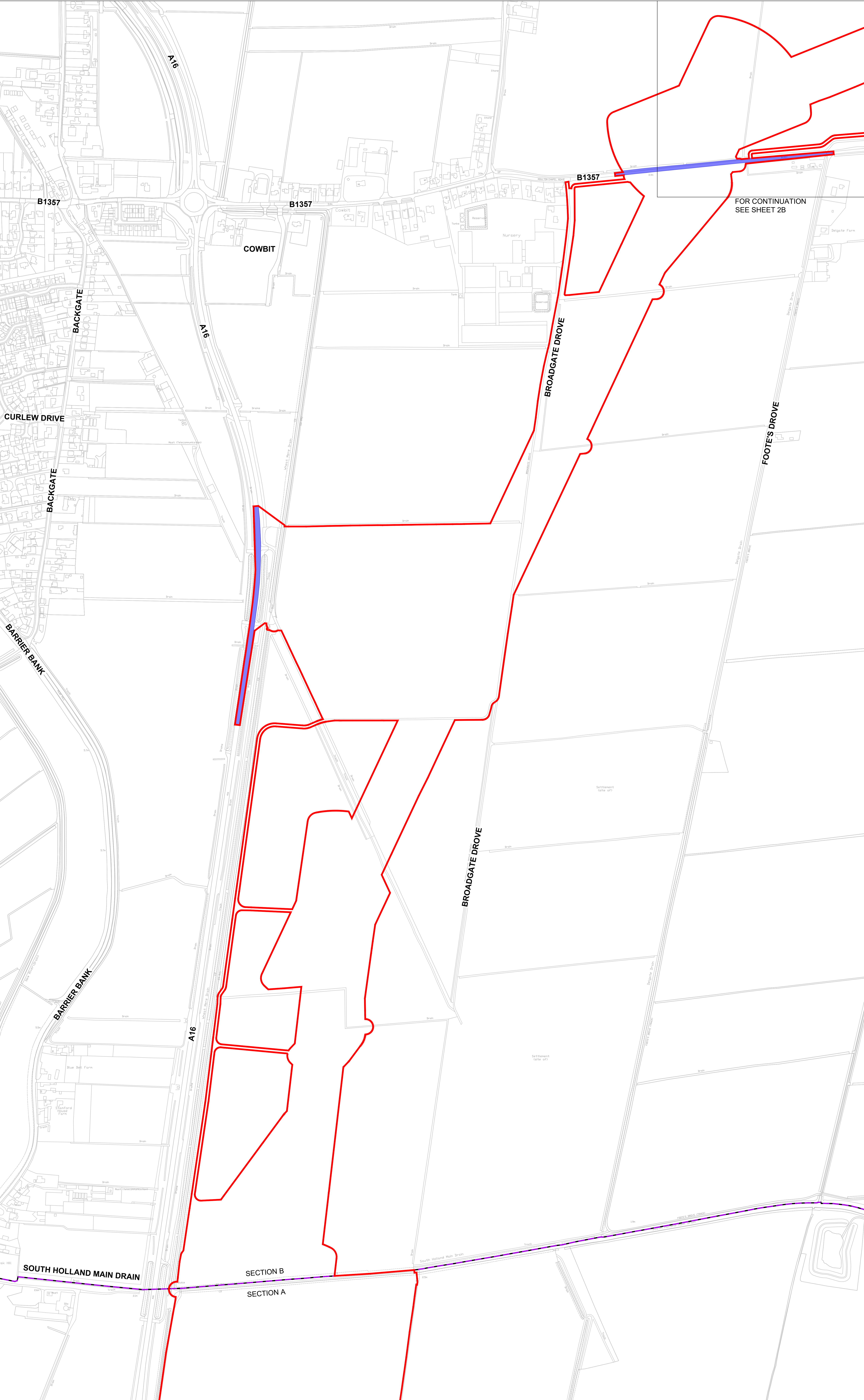
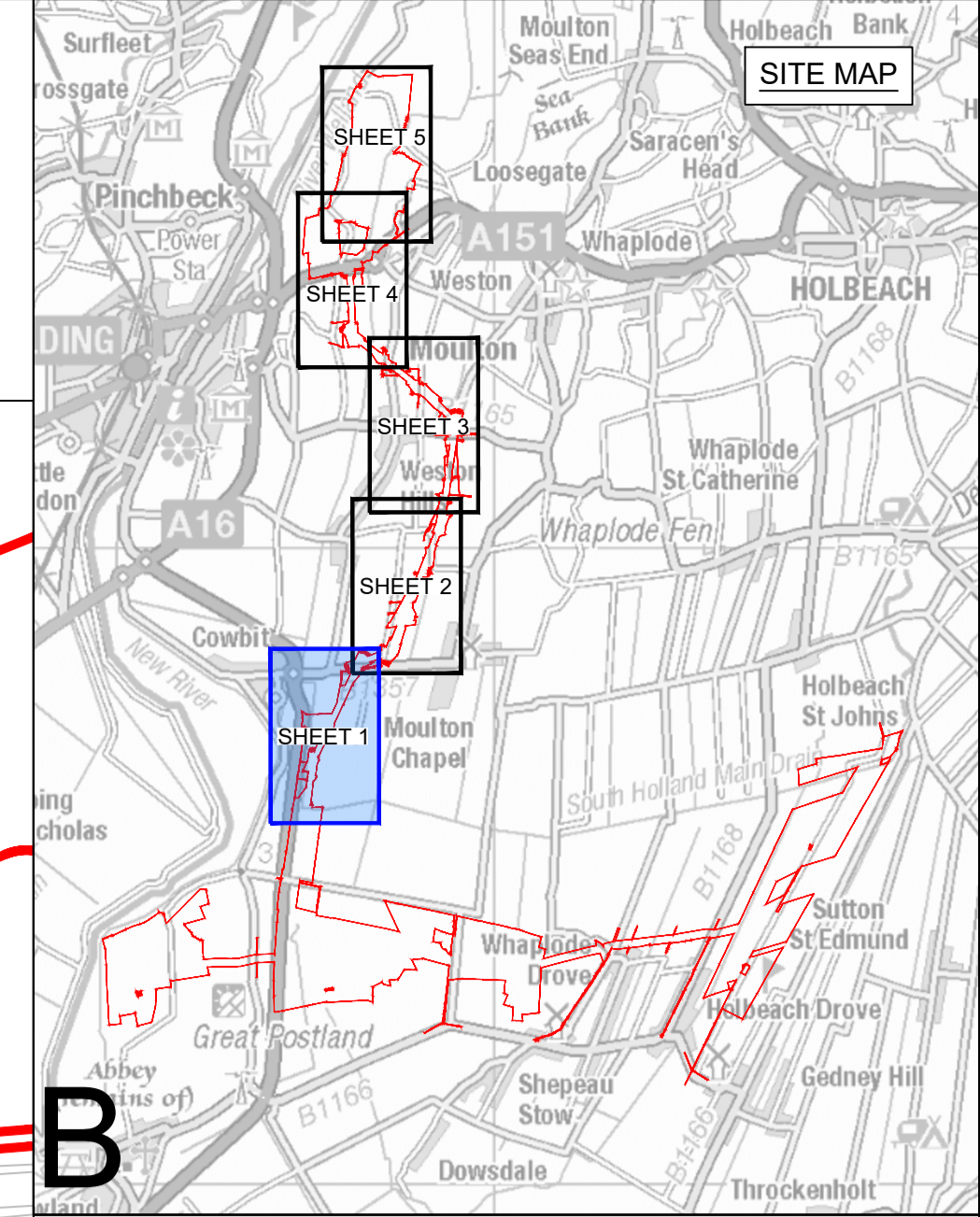


Application Number	EN010169
Meridian Drawing Reference	DCO_B/TR0/KP/01
Scale	1:12,000
Sheet Size	A0
Sheet	SHEET 1 OF 1
Issue	0





MERIDIAN SOLAR FARM
TRAFFIC REGULATION MEASURES PLANS PLAN
REGULATION 5(2)(o)
SECTION B SHEET 1B OF 5



LEGEND

- Section boundary
- Sheet index outline
- Order Limits
- Proposed Temporary Traffic Regulation Order

FOR CONTINUATION
SEE SHEET 2B

- Notes**
1. This drawing is scaled at paper size A0, therefore any prints taken at smaller sizes will affect accuracy of measurement units and should not be scaled against.
 2. All dimensions are in metres unless stated otherwise.
 3. The proposed works shown are illustrative only and will be subject to change as part of detailed design development. Any changes will be limited to being within the Order Limits and any other constraints included in the Development Consent Order.
 4. These plans should be read in conjunction with the Schedule 8 of the Development Consent Order.
 5. These plans should also be read in conjunction with the Outline Construction Environmental Management Plan (EN010169/APP/7.10), the Outline Operational Environmental Management Plan (EN010169/APP/7.11), the Outline Decommissioning Environmental Management Plan (EN010169/APP/7.12), the Outline Construction Traffic Management Plan (EN010169/APP/7.13), and the Outline Public Right of Way Management Plan (EN010169/APP/7.15).

Coordinate System: British National Grid
Sheet X Centroid Coordinate: 527328 Sheet Y Centroid Coordinate: 317060

0 50 100 200 300
Metres

BACKGROUND MAPPING INFORMATION HAS BEEN REPRODUCED FROM THE ORDNANCE SURVEY BY PERMISSION OF ORDNANCE SURVEY OF THE CONTROLLER OF HIS MAJESTY'S STATIONERY OFFICE. © CROWN COPYRIGHT AND DATABASE RIGHTS (2025) ORDNANCE SURVEY AC0000808122. BLUESKY INTERNATIONAL LTD ©


Issue	Date	Remarks	Drawn	Checked	Approved
0	MAR 2026	FOR DCO SUBMISSION	JT	MEK	JH

MERIDIAN SOLAR FARM
TRAFFIC REGULATION MEASURES PLAN
REGULATION 5(2)(o)
SECTION B SHEET 1B OF 5

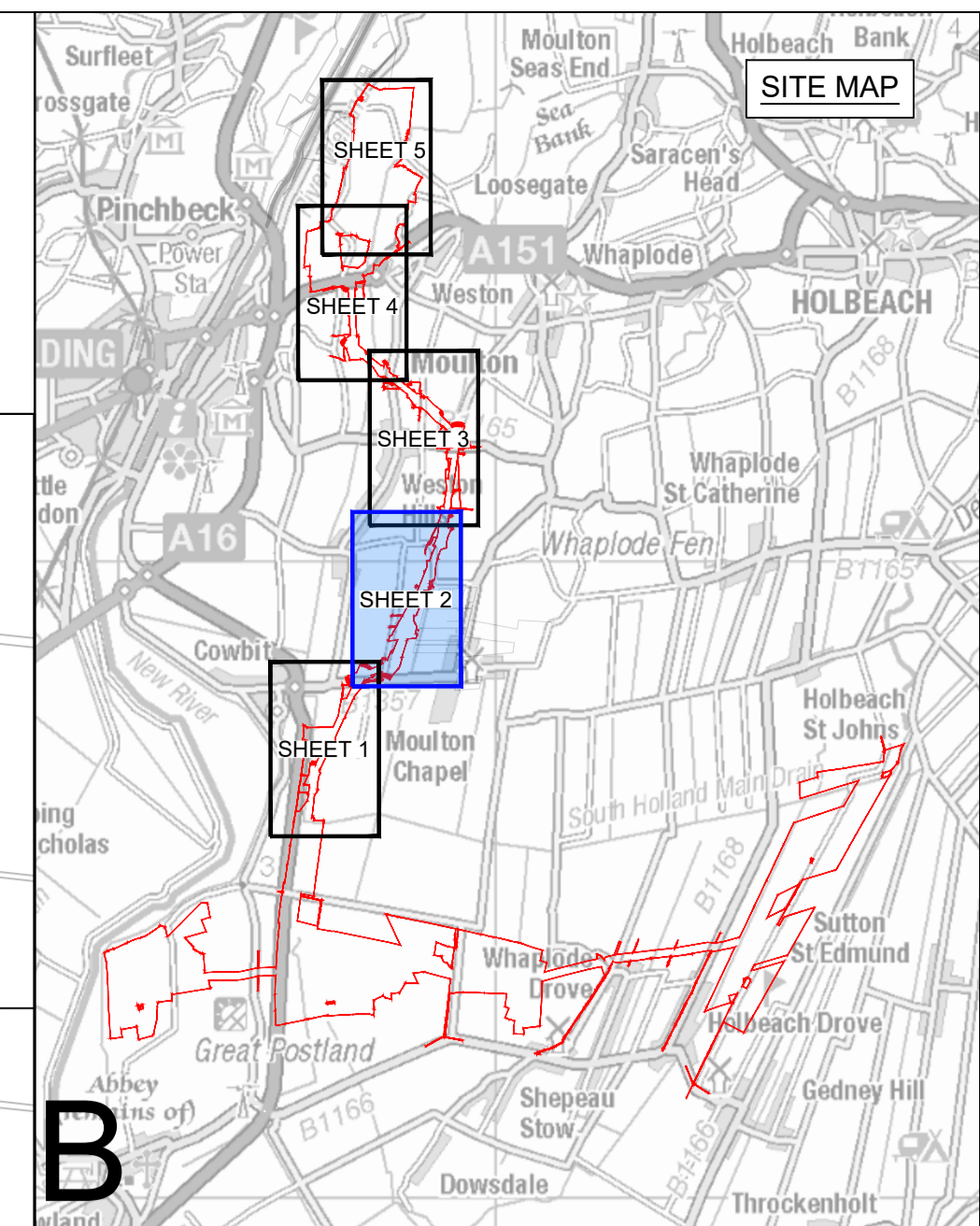


Application Number: EN010169
Meridian Drawing Reference: DCO_BTROP/PS/01

Scale	Sheet Size	Sheet	Issue
1:2,500	A0	SHEET 1 OF 5	0



MERIDIAN SOLAR FARM
TRAFFIC REGULATION MEASURES PLANS PLAN
REGULATION 5(2)(o)
SECTION B SHEET 2B OF 5



LEGEND

- Section boundary
- Sheet index outline
- Order Limits
- Proposed Temporary Traffic Regulation Order



FOR CONTINUATION
SEE SHEET 3B

FOR CONTINUATION SEE SHEET 1B

FOR CONTINUATION OF
PROPOSED TEMPORARY
TRAFFIC REGULATION
ORDER, PLEASE REFER TO
SHEET 1B

- Notes**
1. This drawing is scaled at paper size A0, therefore any prints taken at smaller sizes will affect accuracy of measurement units and should not be scaled against.
 2. All dimensions are in metres unless stated otherwise.
 3. The proposed works shown are illustrative only and will be subject to change as part of detailed design development. Any changes will be limited to being within the Order Limits and any other constraints included in the Development Consent Order.
 4. These plans should be read in conjunction with the Schedule 6 of the Development Consent Order.
 5. These plans should also be read in conjunction with the Outline Construction Environmental Management Plan (EN010169/APP/7.10), the Outline Operational Environmental Management Plan (EN010169/APP/7.11), the Outline Decommissioning Environmental Management Plan (EN010169/APP/7.12), the Outline Construction Traffic Management Plan (EN010169/APP/7.13), and the Outline Public Right of Way Management Plan (EN010169/APP/7.15).

Coordinate System: British National Grid
Sheet X Centroid Coordinate: 528617 Sheet Y Centroid Coordinate: 319419

0 50 100 200 300
Metres

BACKGROUND MAPPING INFORMATION HAS BEEN REPRODUCED FROM THE ORDNANCE SURVEY BY PERMISSION OF ORDNANCE SURVEY OF THE CONTROLLER OF HIS MAJESTY'S STATIONERY OFFICE. © CROWN COPYRIGHT AND DATABASE RIGHTS (2025) ORDNANCE SURVEY AC0000808122. BLUESKY INTERNATIONAL LTD ©


Issue	Date	Remarks	Drawn	Checked	Approved
0	MAR 2026	FOR DCO SUBMISSION	JT	MEK	JH

Meridian Solar

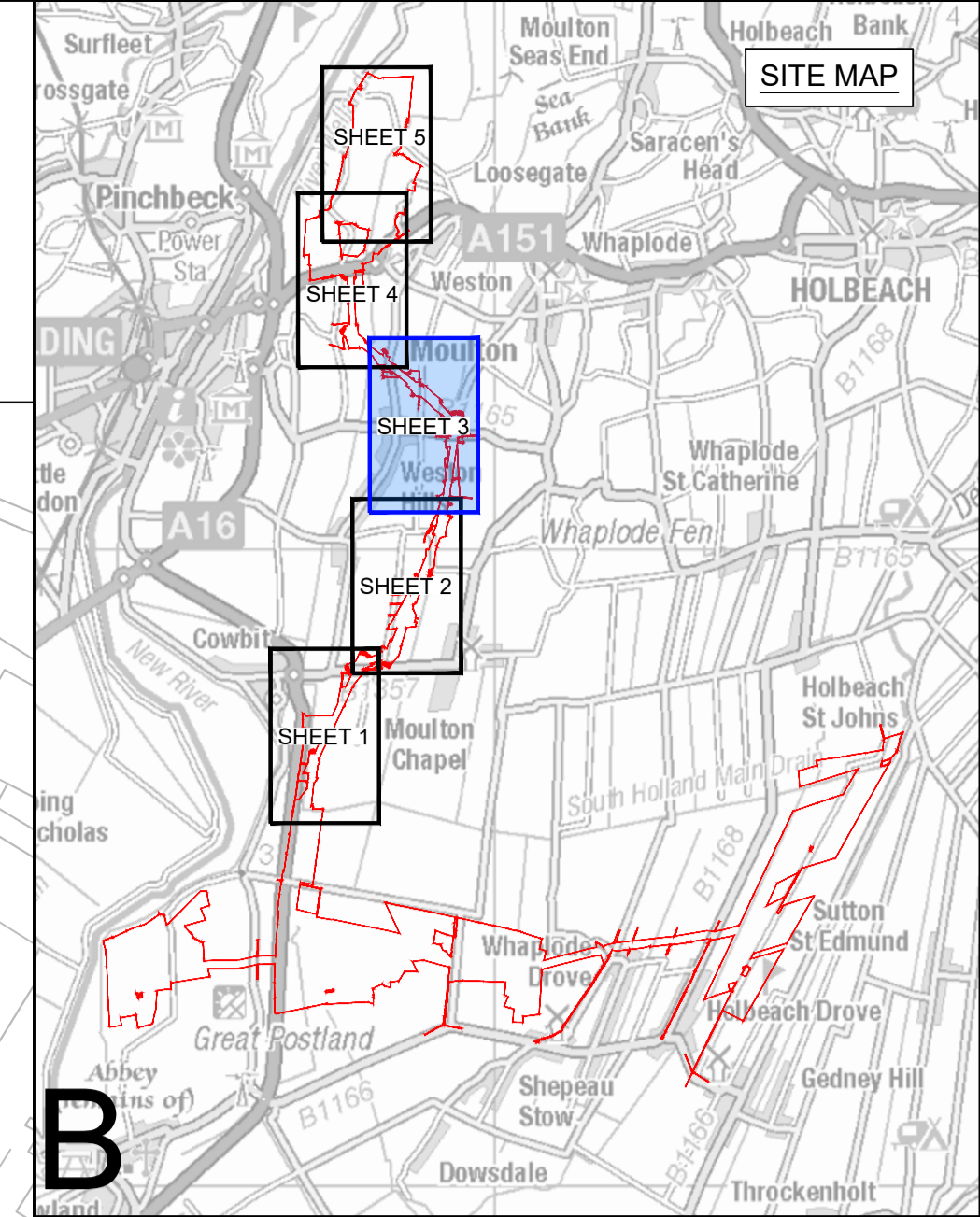
Application Number: EN010169
Meridian Drawing Reference: DCO_BT/RO/PS/02

Scale	Sheet Size	Sheet	Issue
1:2,500	A0	SHEET 2 OF 5	0

**MERIDIAN SOLAR FARM
TRAFFIC REGULATION MEASURES PLAN
REGULATION 5(2)(o)
SECTION B SHEET 2B OF 5**

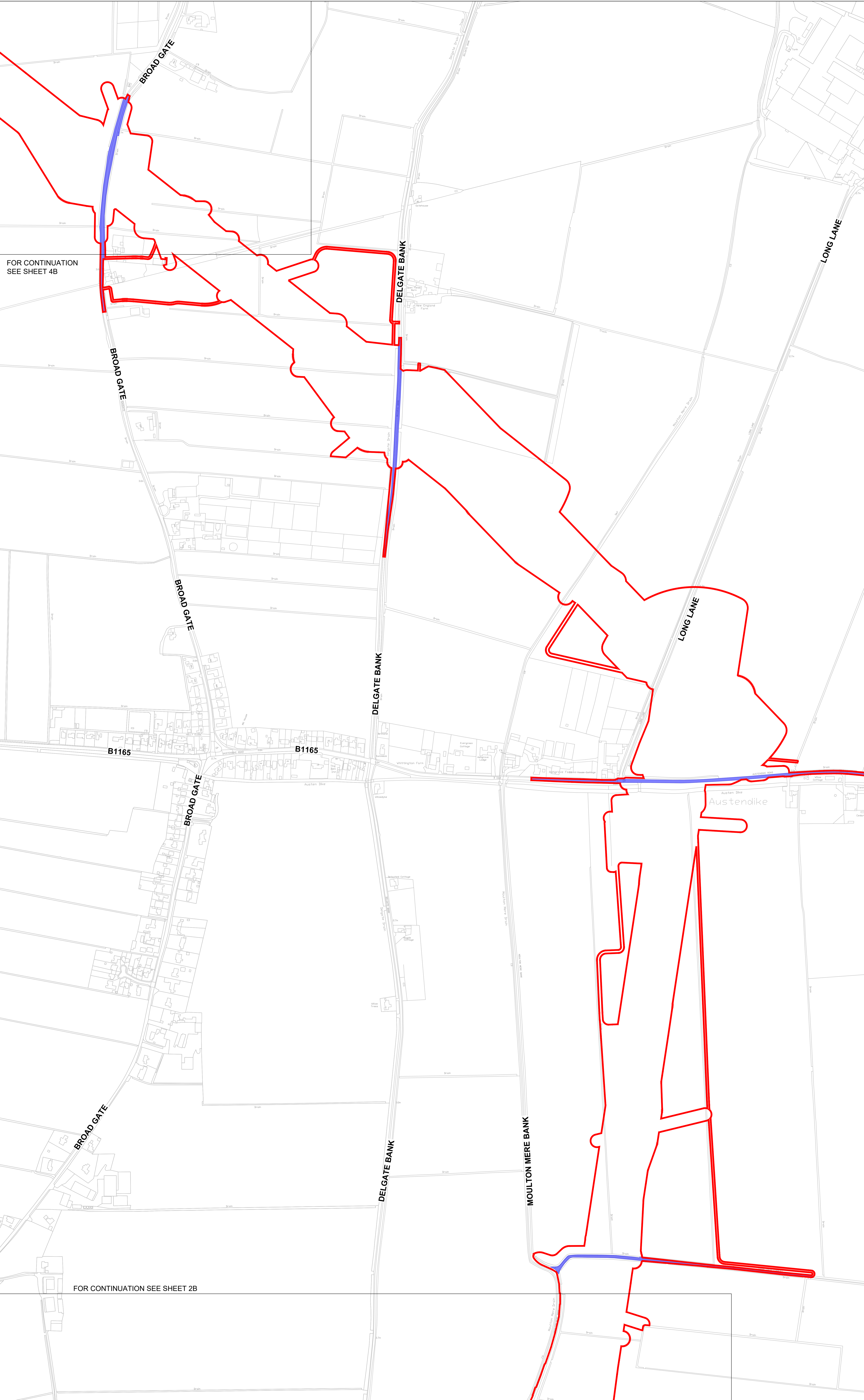


MERIDIAN SOLAR FARM
 TRAFFIC REGULATION MEASURES PLANS PLAN
 REGULATION 5(2)(o)
 SECTION B SHEET 3B OF 5



LEGEND

- Section boundary
- Sheet index outline
- Order Limits
- Proposed Temporary Traffic Regulation Order




FOR CONTINUATION
 SEE SHEET 4B

FOR CONTINUATION SEE SHEET 2B

- Notes**
1. This drawing is scaled at paper size A0, therefore any prints taken at smaller sizes will affect accuracy of measurement units and should not be scaled against.
 2. All dimensions are in metres unless stated otherwise.
 3. The proposed works shown are illustrative only and will be subject to change as part of detailed design development. Any changes will be limited to being within the Order Limits and any other constraints included in the Development Consent Order.
 4. These plans should be read in conjunction with the Schedule 8 of the Development Consent Order.
 5. These plans should also be read in conjunction with the Outline Construction Environmental Management Plan (EN010169/APP/7.10), the Outline Operational Environmental Management Plan (EN010169/APP/7.11), the Outline Decommissioning Environmental Management Plan (EN010169/APP/7.12), the Outline Construction Traffic Management Plan (EN010169/APP/7.13), and the Outline Public Right of Way Management Plan (EN010169/APP/7.15).

Coordinate System: British National Grid
 Sheet X Centroid Coordinate: 528888 Sheet Y Centroid Coordinate: 321951



BACKGROUND MAPPING INFORMATION HAS BEEN REPRODUCED FROM THE ORDNANCE SURVEY BY PERMISSION OF ORDNANCE SURVEY OF THE CONTROLLER OF HIS MAJESTY'S STATIONERY OFFICE. © CROWN COPYRIGHT AND DATABASE RIGHTS (2025) ORDNANCE SURVEY AC0000808122. BLUESKY INTERNATIONAL LTD ©


Issue	Date	Remarks	Drawn	Checked	Approved
0	MAR 2025	FOR DCO SUBMISSION	JT	MEK	JH

MERIDIAN SOLAR FARM
 TRAFFIC REGULATION MEASURES PLAN
 REGULATION 5(2)(o)
 SECTION B SHEET 3B OF 5

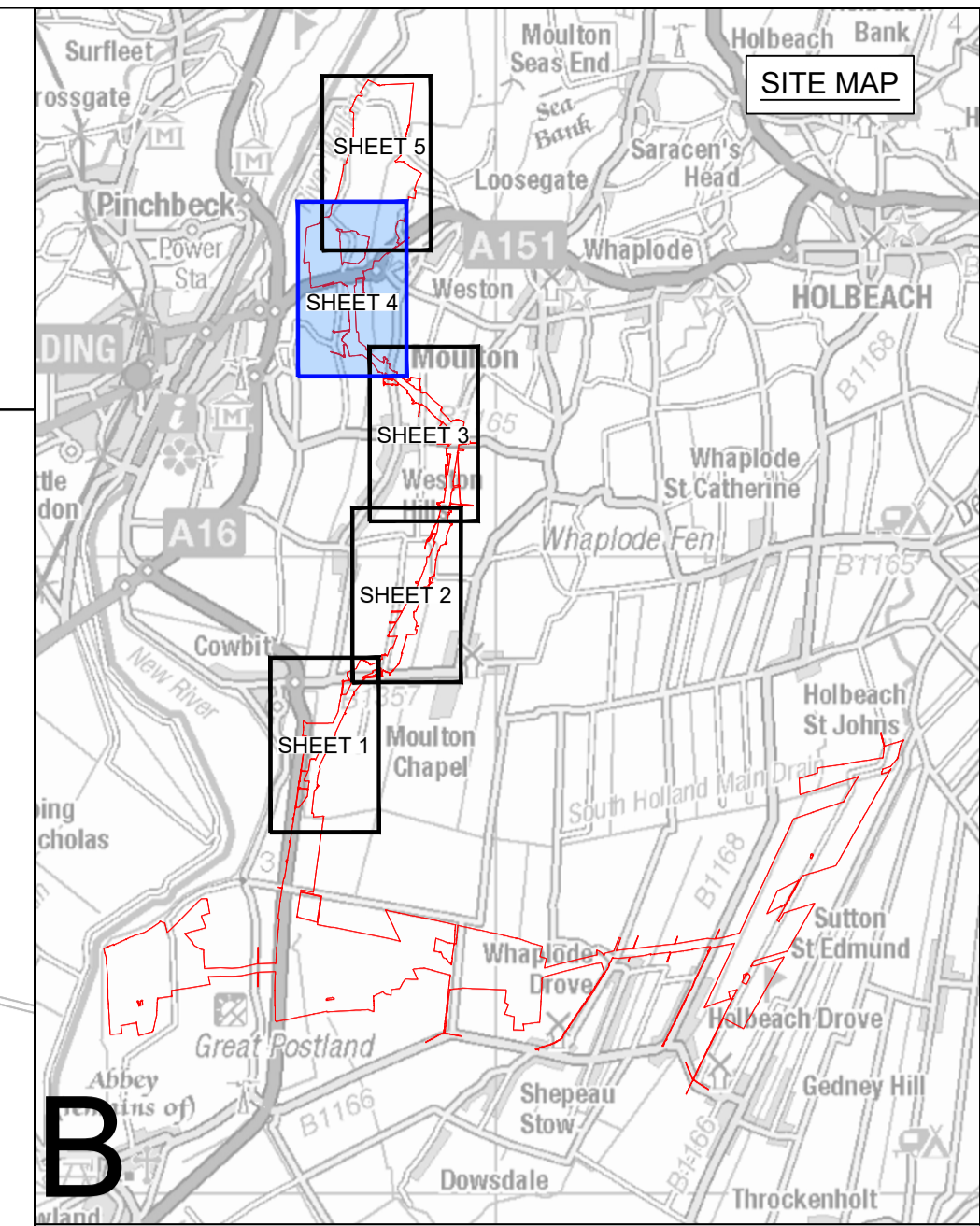


Application Number: EN010169
 Meridian Drawing Reference: DCO_BTROPS/03

Scale	Sheet Size	Sheet	Issue
1:2,500	A0	SHEET 3 OF 5	0

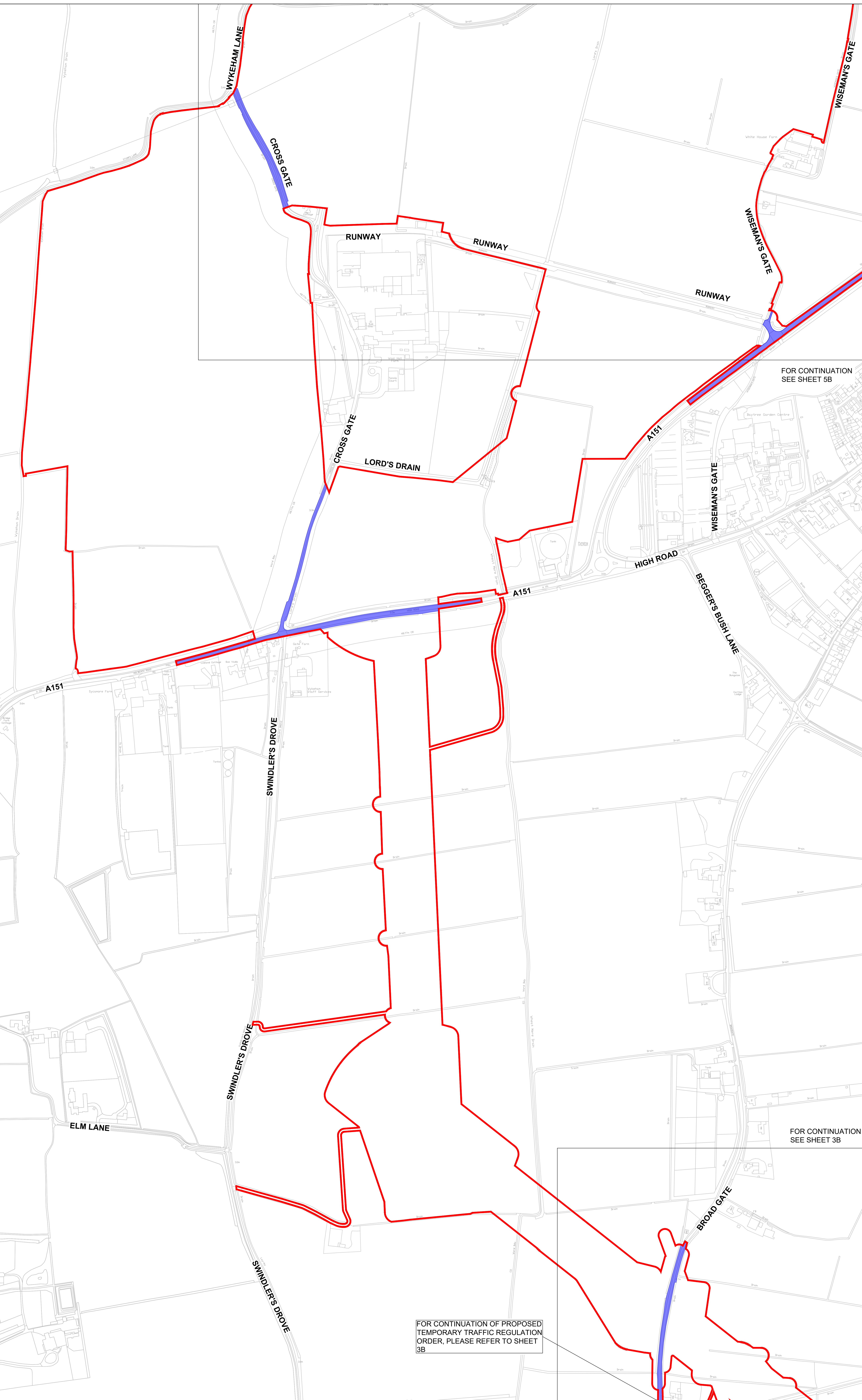


MERIDIAN SOLAR FARM
TRAFFIC REGULATION MEASURES PLANS PLAN
REGULATION 5(2)(o)
SECTION B SHEET 4B OF 5



LEGEND

- Section boundary
- Sheet index outline
- Order Limits
- Proposed Temporary Traffic Regulation Order



FOR CONTINUATION
SEE SHEET 5B

FOR CONTINUATION
SEE SHEET 3B

FOR CONTINUATION OF PROPOSED
TEMPORARY TRAFFIC REGULATION
ORDER, PLEASE REFER TO SHEET
3B

- Notes**
- This drawing is scaled at paper size A0, therefore any prints taken at smaller sizes will affect accuracy of measurement units and should not be scaled against.
 - All dimensions are in metres unless stated otherwise.
 - The proposed works shown are illustrative only and will be subject to change as part of detailed design development. Any changes will be limited to being within the Order Limits and any other constraints included in the Development Consent Order.
 - These plans should be read in conjunction with the Schedule 8 of the Development Consent Order.
 - These plans should also be read in conjunction with the Outline Construction Environmental Management Plan (EN010169/APP/7.10), the Outline Operational Environmental Management Plan (EN010169/APP/7.11), the Outline Decommissioning Environmental Management Plan (EN010169/APP/7.12), the Outline Construction Traffic Management Plan (EN010169/APP/7.13), and the Outline Public Right of Way Management Plan (EN010169/APP/7.15).

Coordinate System: British National Grid
Sheet X Centroid Coordinate: 527450 Sheet Y Centroid Coordinate: 324189

0 50 100 200 300
Metres

BACKGROUND MAPPING INFORMATION HAS BEEN REPRODUCED FROM THE ORDNANCE SURVEY BY PERMISSION OF ORDNANCE SURVEY OF THE CONTROLLER OF HIS MAJESTY'S STATIONERY OFFICE. © CROWN COPYRIGHT AND DATABASE RIGHTS (2025) ORDNANCE SURVEY AC000088122. BLUESKY INTERNATIONAL LTD ©


Issue	Date	Remarks	Drawn	Checked	Approved
0	MAR 2026	FOR DCO SUBMISSION	JT	MEK	JH

**MERIDIAN SOLAR FARM
TRAFFIC REGULATION MEASURES PLAN
REGULATION 5(2)(o)
SECTION B SHEET 4B OF 5**

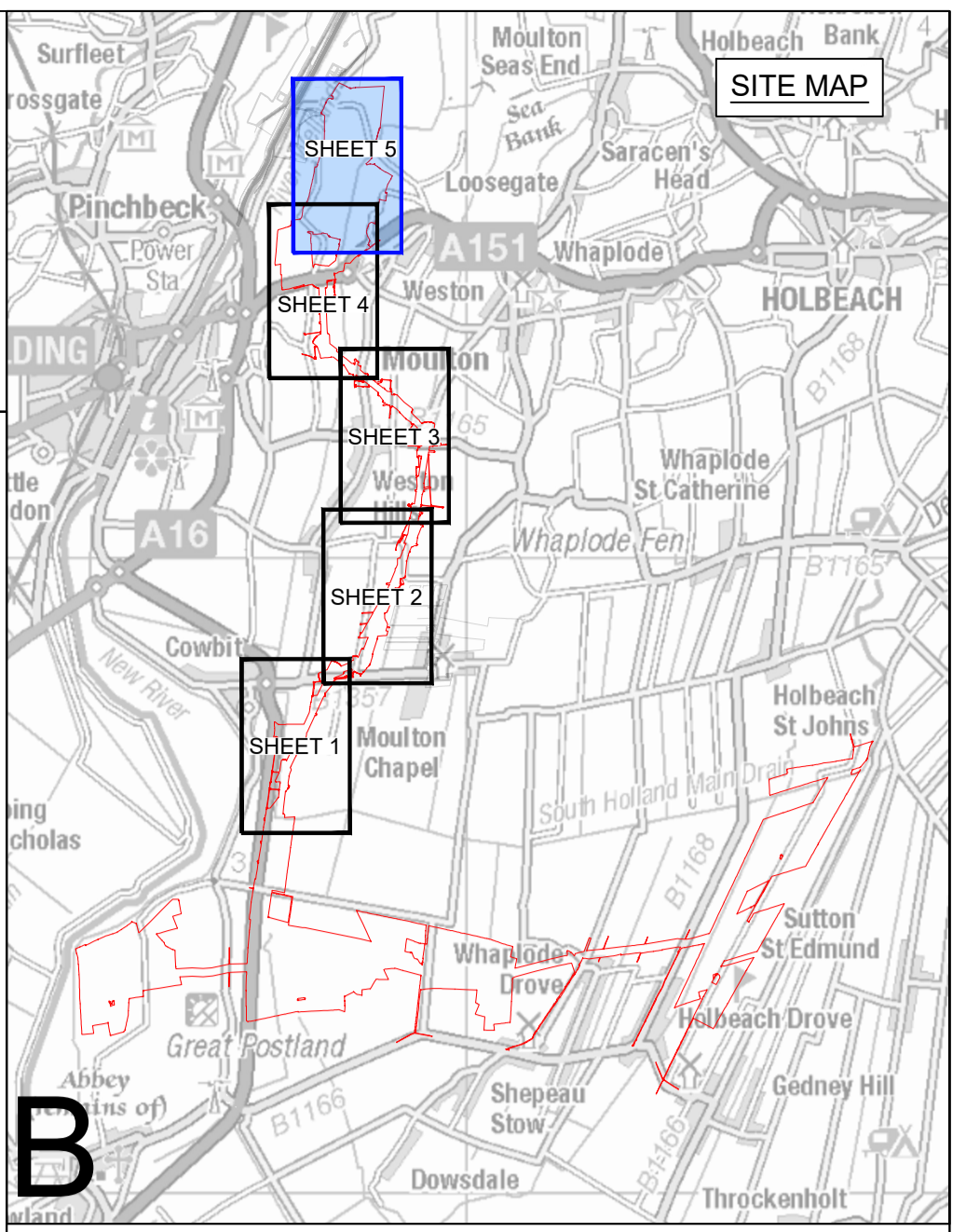


Application Number: EN010169
Meridian Drawing Reference: DCO_BT/ROP/5/04

Scale	Sheet Size	Sheet	Issue
1:2,500	A0	SHEET 4 OF 5	0



MERIDIAN SOLAR FARM
TRAFFIC REGULATION MEASURES PLANS PLAN
REGULATION 5(2)(o)
SECTION B SHEET 5B OF 5



B

- LEGEND**
- Section boundary
 - Sheet index outline
 - Order Limits
 - Proposed Temporary Traffic Regulation Order



Notes

1. This drawing is scaled at paper size A0, therefore any prints taken at smaller sizes will affect accuracy of measurement units and should not be scaled against.
2. All dimensions are in metres unless stated otherwise.
3. The proposed works shown are illustrative only and will be subject to change as part of detailed design development. Any changes will be limited to being within the Order Limits and any other constraints included in the Development Consent Order.
4. These plans should be read in conjunction with the Schedule 8 of the Development Consent Order.
5. These plans should also be read in conjunction with the Outline Construction Environmental Management Plan (EN010169/APP/7.10), the Outline Operational Environmental Management Plan (EN010169/APP/7.11), the Outline Decommissioning Environmental Management Plan (EN010169/APP/7.12), the Outline Construction Traffic Management Plan (EN010169/APP/7.13), and the Outline Public Right of Way Management Plan (EN010169/APP/7.15).

Coordinate System: British National Grid
Sheet X Centroid Coordinate: 528200 Sheet Y Centroid Coordinate: 32575



BACKGROUND MAPPING INFORMATION HAS BEEN REPRODUCED FROM THE ORDNANCE SURVEY BY PERMISSION OF ORDNANCE SURVEY OF THE CONTROLLER OF HIS MAJESTY'S STATIONERY OFFICE. © CROWN COPYRIGHT AND DATABASE RIGHTS (2025) ORDNANCE SURVEY AC0000806122. BLUESKY INTERNATIONAL LTD ©

Issue	Date	Remarks	Drawn	Checked	Approved
0	MAR 2026	FOR DCO SUBMISSION	JT	MEK	JH

Title

MERIDIAN SOLAR FARM
TRAFFIC REGULATION MEASURES PLAN
REGULATION 5(2)(o)
SECTION B SHEET 5B OF 5



Application Number: EN010169

Meridian Drawing Reference: DCO_B/TR0/PS/05

Scale	Sheet Size	Sheet	Issue
1:2,500	A0	SHEET 5 OF 5	0

FOR CONTINUATION OF PROPOSED TEMPORARY TRAFFIC REGULATION ORDER, PLEASE REFER TO SHEET 4B

FOR CONTINUATION SEE SHEET 4B